

The Great Grid Upgrade

North Humber to High Marnham

North Humber to High Marnham

Volume 3

Scoping Report Figures, Chapter 14

Document Reference: CGNC-NG-CNS-REP-0004

August 2023

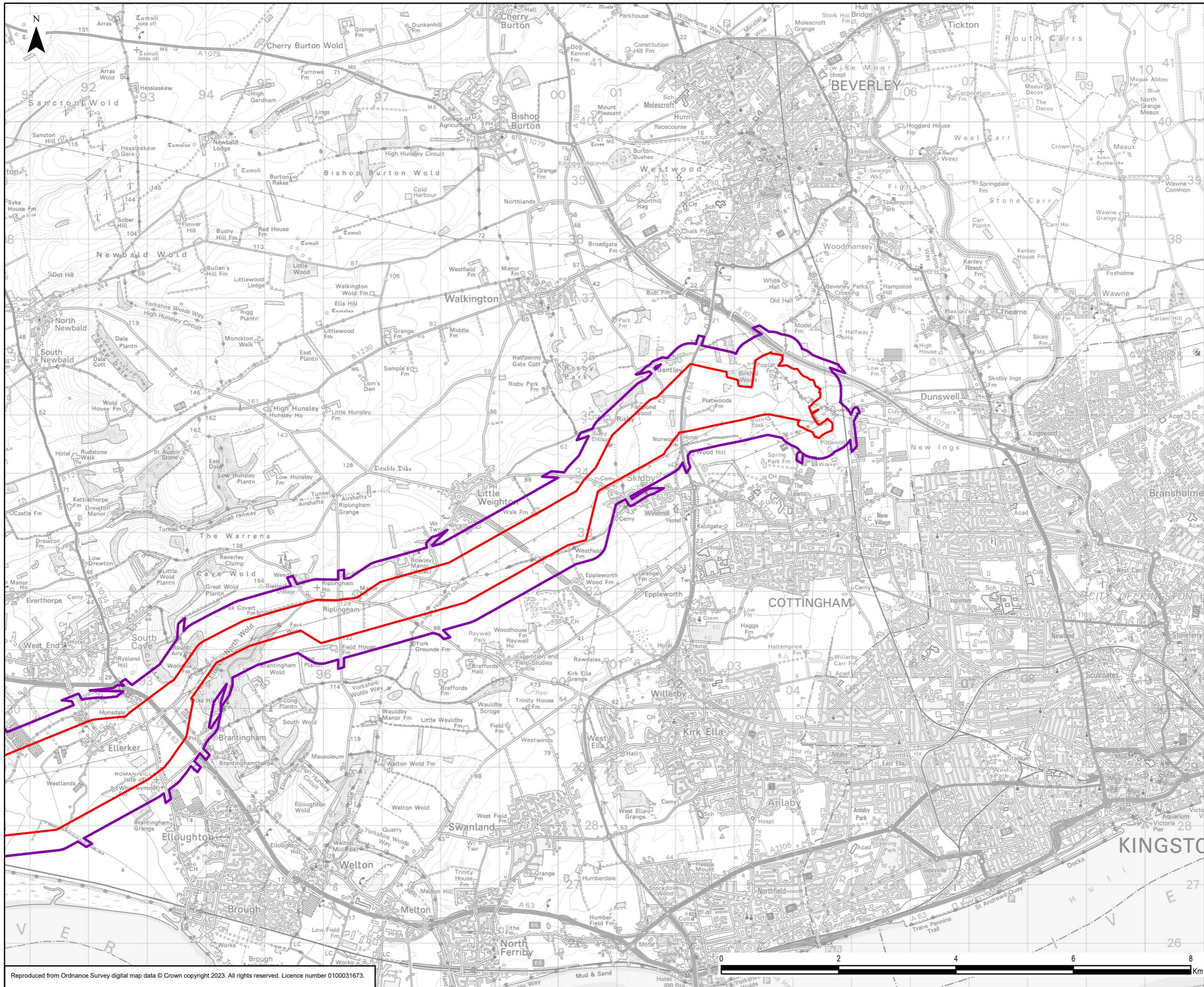


nationalgrid

Contents

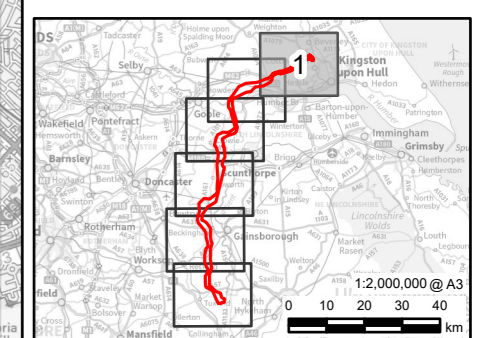
Figure 14-1. Construction Dust Assessment Study Area

Figure 14-2. Air Quality Baseline



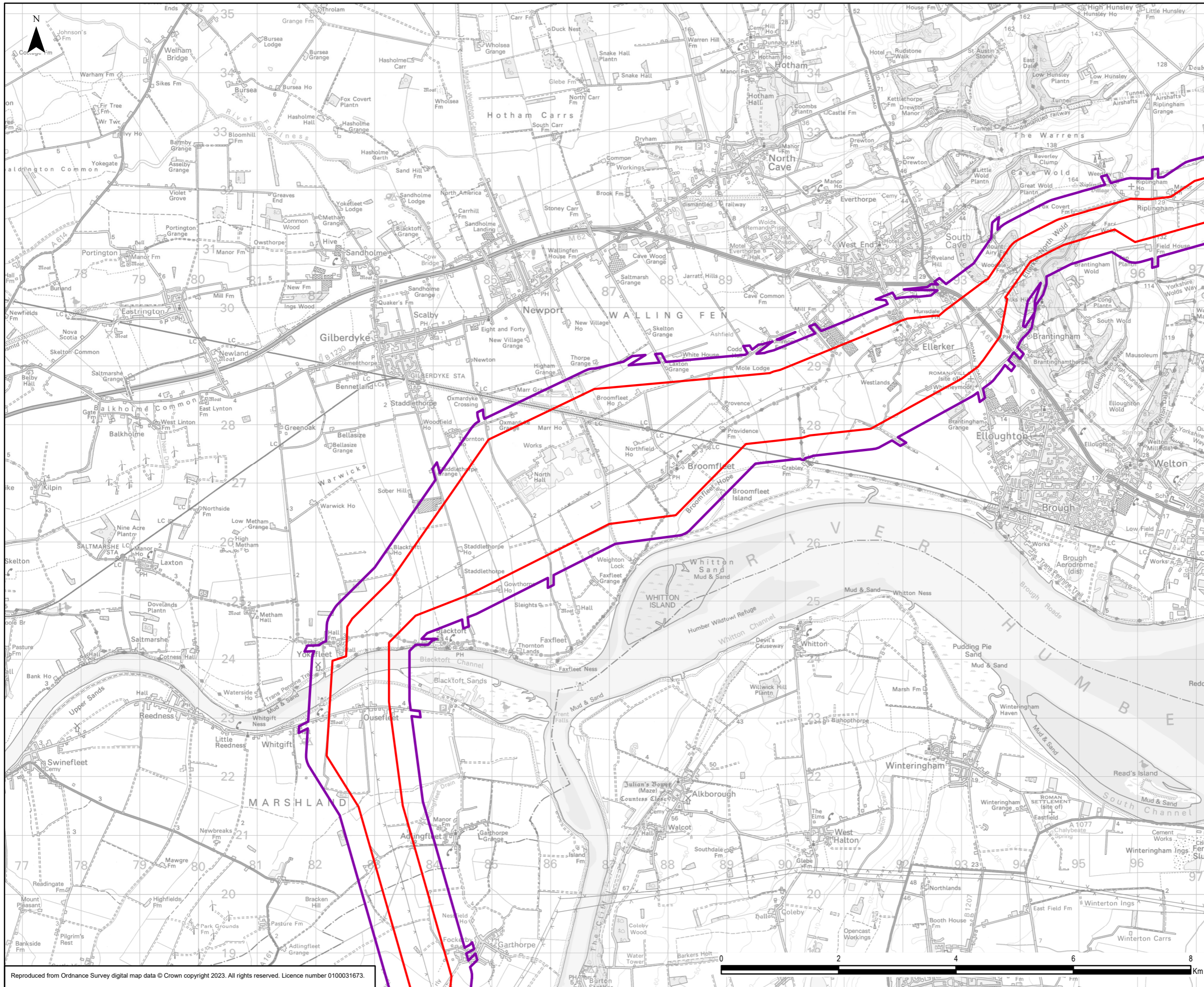
Legend

- Scoping Boundary
- Indicative Trackout Study Area



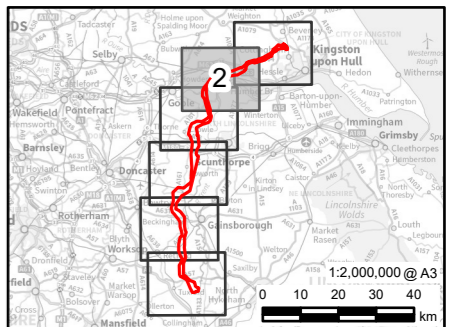
0	30/06/2023	SCOPING REPORT	JH	DF	CB
Rev	Date	Description	GIS	Chk	App
nationalgrid					
Scheme: NORTH HUMBER TO HIGH MARNHAM					
Document Title: CONSTRUCTION DUST ASSESSMENT STUDY AREA					
Creator: JH	Date: 30/06/2023	Checker: DF	Date: 30/06/2023	Approver: CB	Date: 30/06/2023
Document Ref: 14.1	Scale: 1:60,000	Format: A3	Sheets: 1 OF 6	Rev: 0	

Reproduced from Ordnance Survey digital map data © Crown copyright 2023. All rights reserved. Licence number 0100031673.



Legend

- ▭ Scoping Boundary
- ▭ Indicative Trackout Study Area

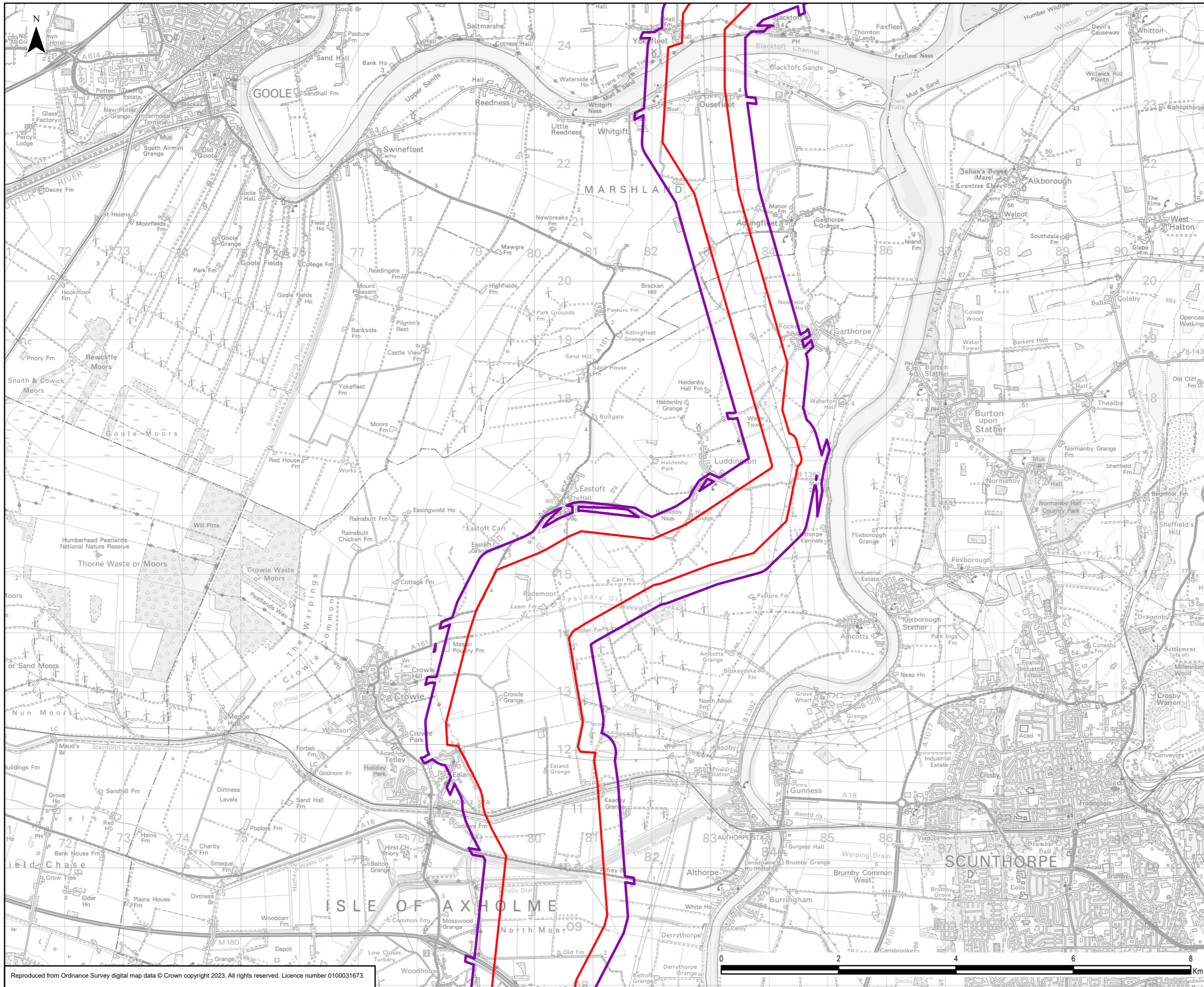


0	30/06/2023	SCOPING REPORT	JH	DF	CB
Rev	Date	Description	GIS	Chk	App

nationalgrid

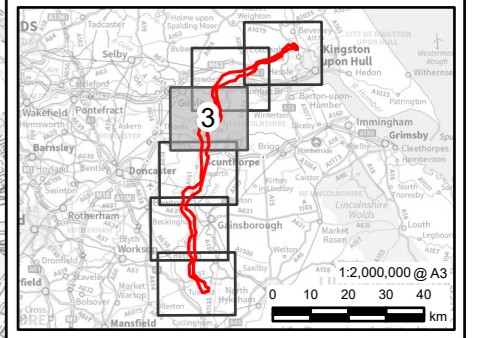
Scheme: NORTH HUMBER TO HIGH MARNHAM					
Document Title: CONSTRUCTION DUST ASSESSMENT STUDY AREA					
Creator: JH	Date: 30/06/2023	Checker: DF	Date: 30/06/2023	Approver: CB	Date: 30/06/2023
Document Ref: 14.1	Scale: 1:60,000	Format: A3	Sheets: 2 OF 6	Rev: 0	

Reproduced from Ordnance Survey digital map data © Crown copyright 2023. All rights reserved. Licence number 0100031673.



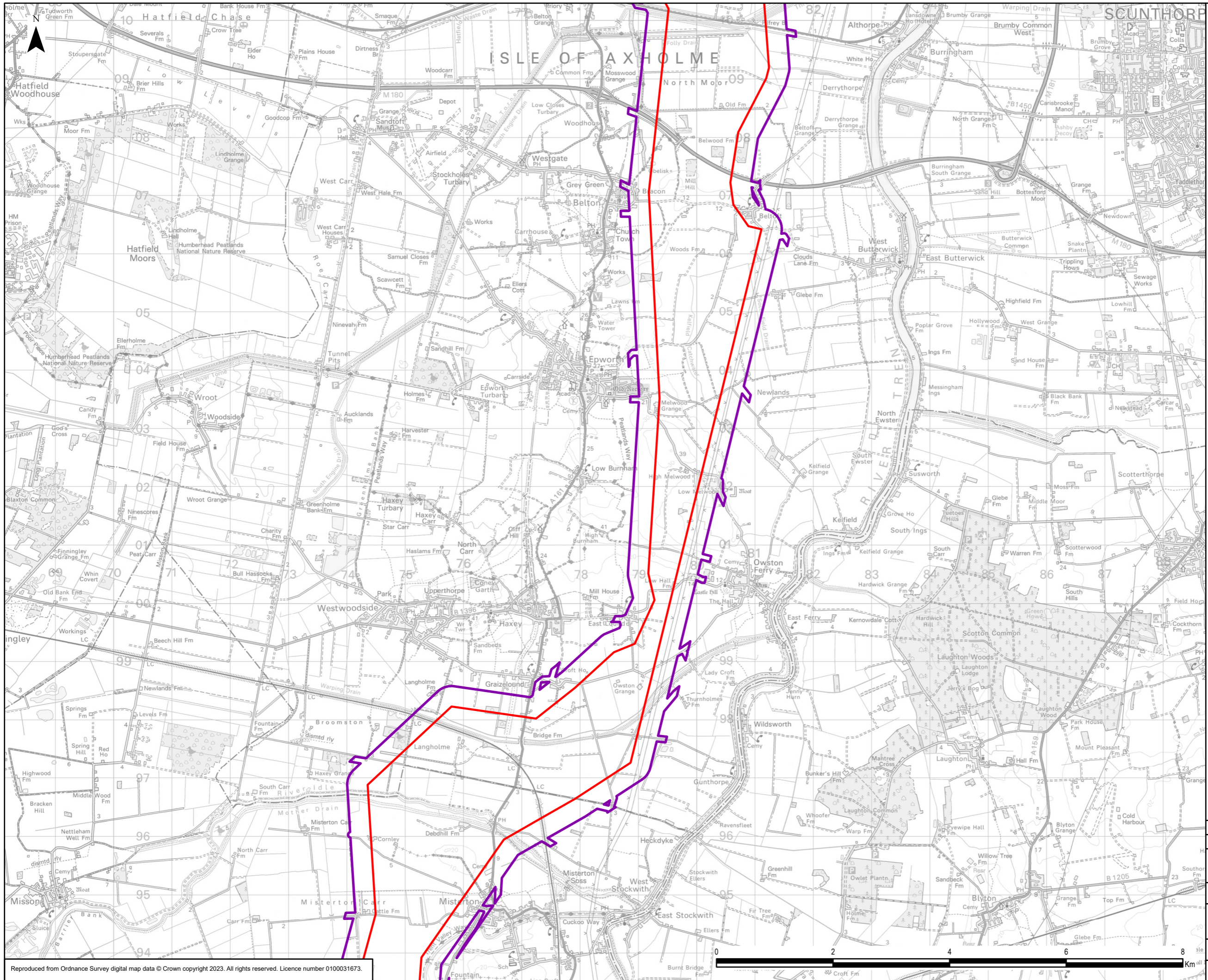
Legend

- ▭ Scoping Boundary
- ▭ Indicative Trackout Study Area

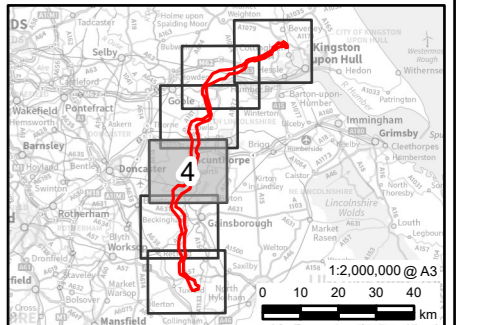


0	30/06/2023	SCOPING REPORT	JH	DF	CB
Rev	Date	Description	GIS	Chk	App
nationalgrid					
Scheme: NORTH HUMBER TO HIGH MARNHAM					
Document Title: CONSTRUCTION DUST ASSESSMENT STUDY AREA					
Creator:	Date:	Checker:	Date:	Approver:	Date:
JH	30/06/2023	DF	30/06/2023	CB	30/06/2023
Document Ref:	Scale:	Format:	Sheets:	Rev:	
14.1	1:60,000	A3	3 OF 6	0	

Reproduced from Ordnance Survey digital map data © Crown copyright 2023. All rights reserved. Licence number 0100031673.



- Legend**
- Scoping Boundary
 - Indicative Trackout Study Area

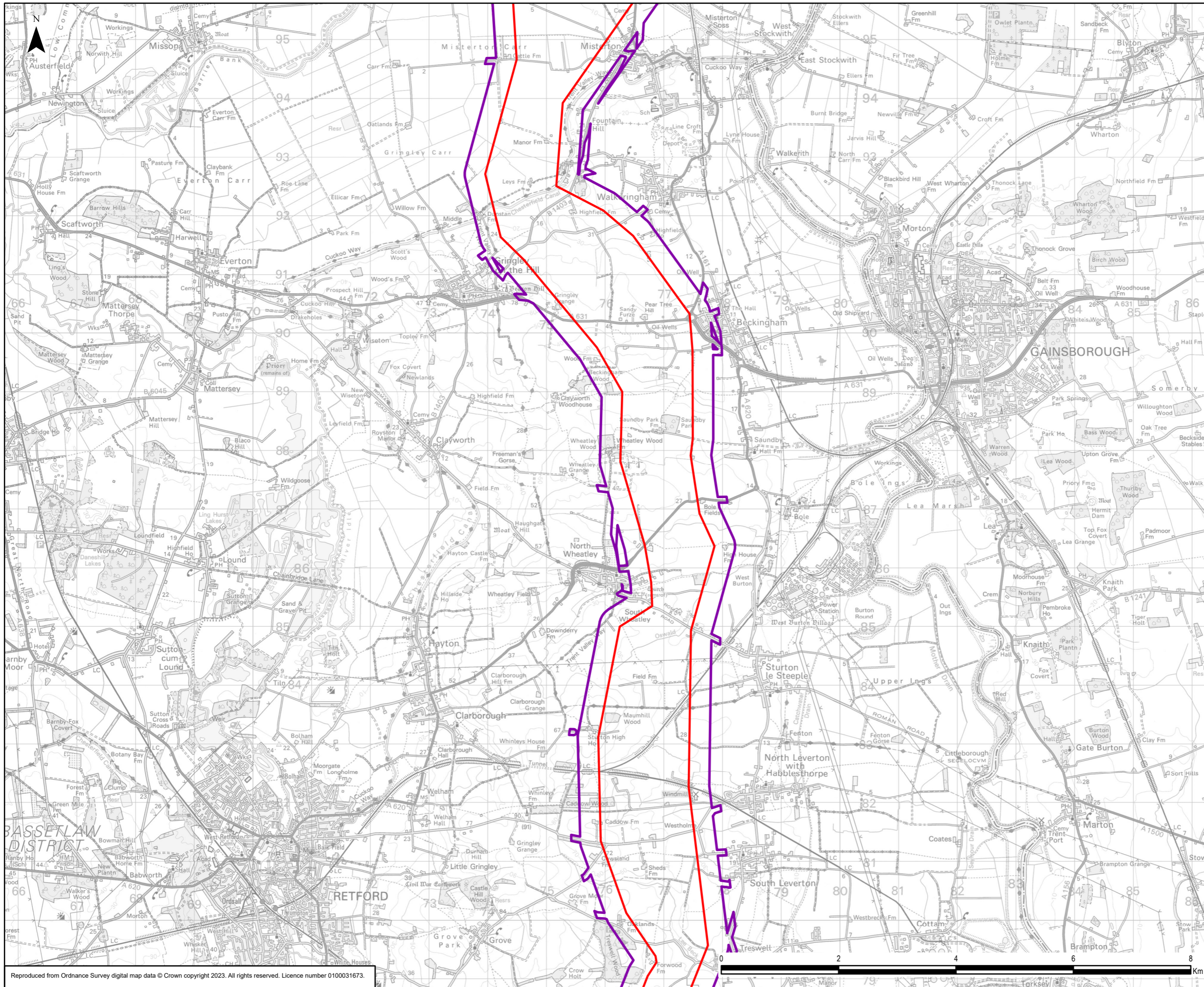


0	30/06/2023	SCOPING REPORT	JH	DF	CB
Rev	Date	Description	GIS	Chk	App

nationalgrid

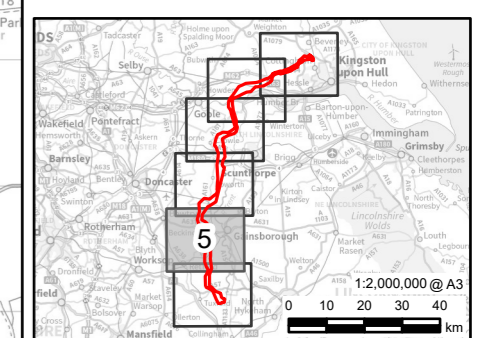
Scheme: NORTH HUMBER TO HIGH MARNHAM					
Document Title: CONSTRUCTION DUST ASSESSMENT STUDY AREA					
Creator: JH	Date: 30/06/2023	Checker: DF	Date: 30/06/2023	Approver: CB	Date: 30/06/2023
Document Ref: 14.1	Scale: 1:60,000	Format: A3	Sheets: 4 OF 6	Rev: 0	

Reproduced from Ordnance Survey digital map data © Crown copyright 2023. All rights reserved. Licence number 0100031673.



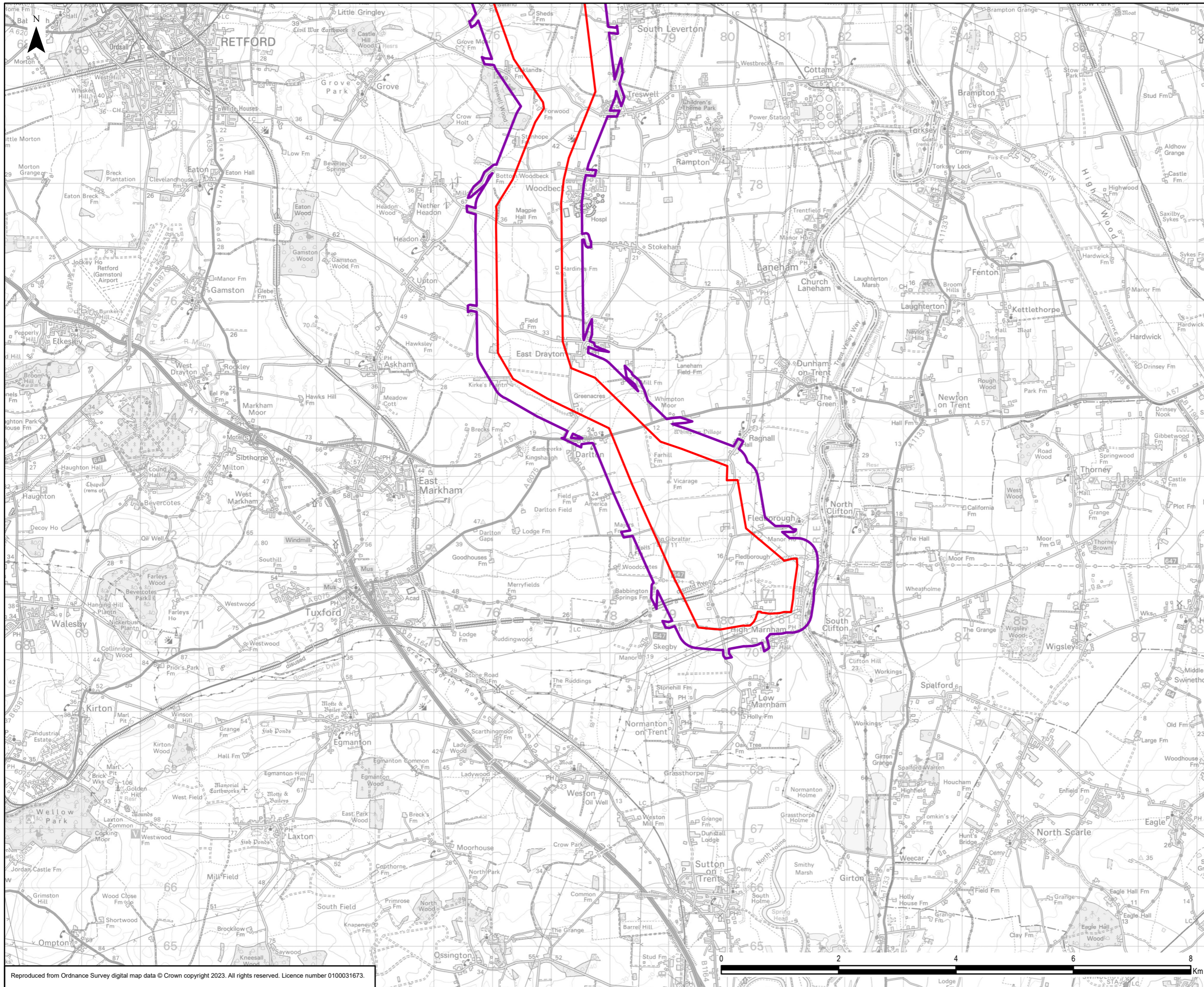
Legend

- ▭ Scoping Boundary
- ▭ Indicative Trackout Study Area



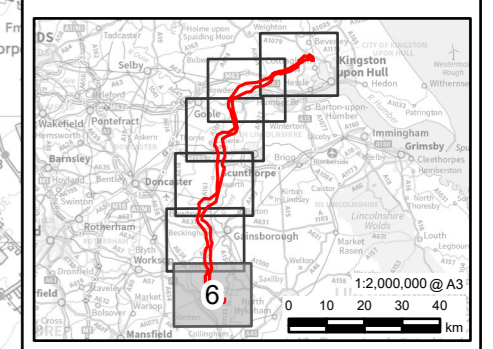
0	30/06/2023	SCOPING REPORT	JH	DF	CB
Rev	Date	Description	GIS	Chk	App
nationalgrid					
Scheme: NORTH HUMBER TO HIGH MARNHAM					
Document Title: CONSTRUCTION DUST ASSESSMENT STUDY AREA					
Creator: JH	Date: 30/06/2023	Checker: DF	Date: 30/06/2023	Approver: CB	Date: 30/06/2023
Document Ref: 14.1	Scale: 1:60,000	Format: A3	Sheets: 5 OF 6	Rev: 0	

Reproduced from Ordnance Survey digital map data © Crown copyright 2023. All rights reserved. Licence number 0100031673.



Legend

- Scoping Boundary
- Indicative Trackout Study Area



Rev	Date	Description	GIS	Chk	App
0	30/06/2023	SCOPING REPORT	JH	DF	CB

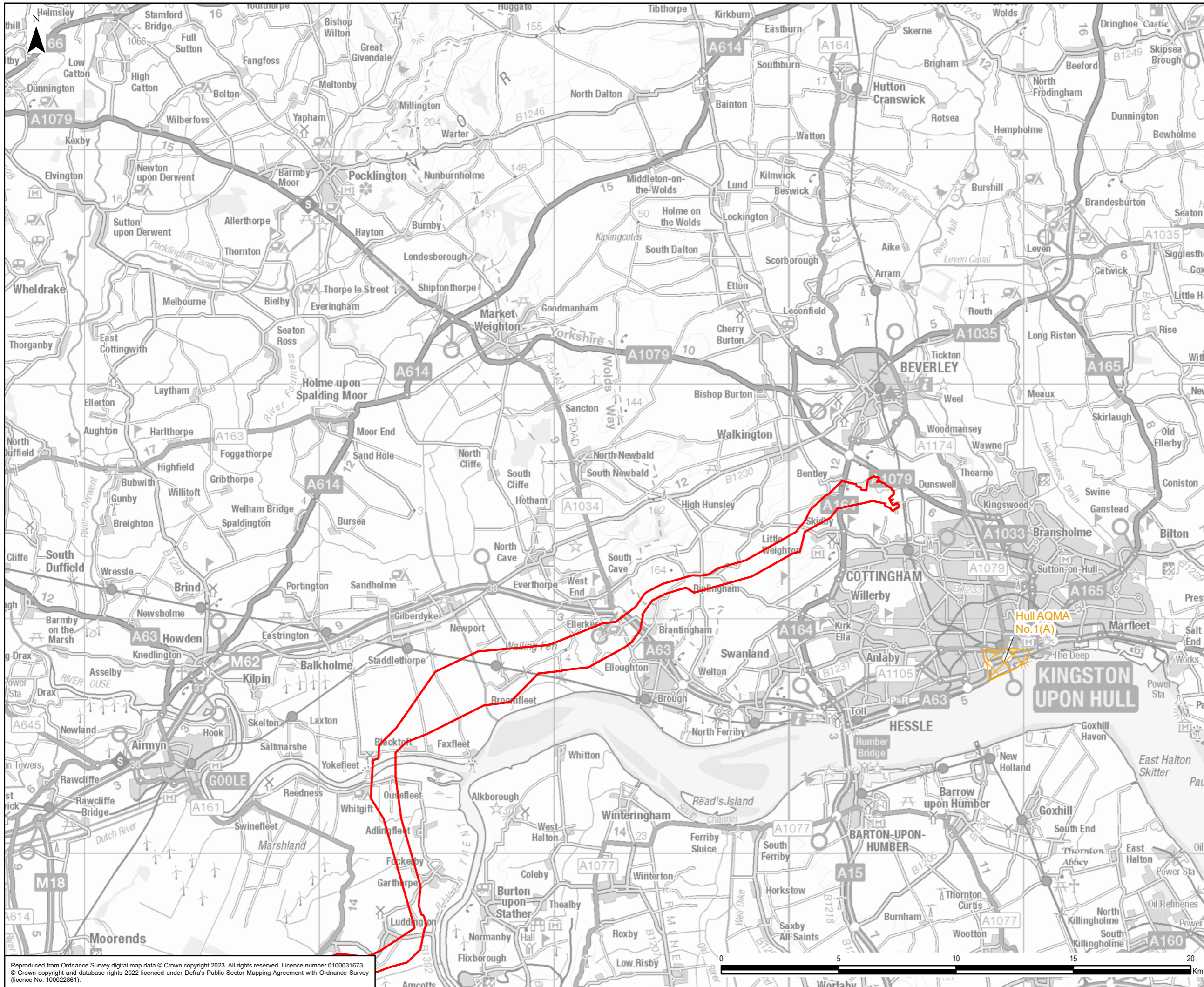
nationalgrid

Scheme: NORTH HUMBER TO HIGH MARNHAM
 Document Title: CONSTRUCTION DUST ASSESSMENT STUDY AREA

Creator:	Date:	Checker:	Date:	Approver:	Date:
JH	30/06/2023	DF	30/06/2023	CB	30/06/2023

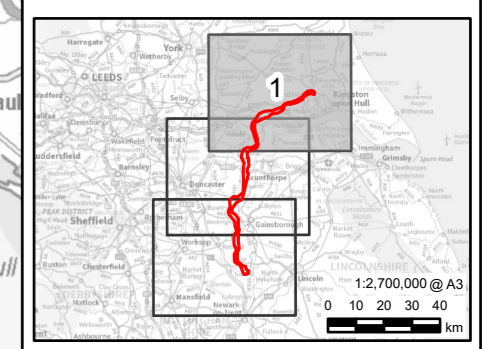
Document Ref: 14.1	Scale: 1:60,000	Format: A3	Sheets: 6 OF 6	Rev: 0
--------------------	-----------------	------------	----------------	--------

Reproduced from Ordnance Survey digital map data © Crown copyright 2023. All rights reserved. Licence number 0100031673.



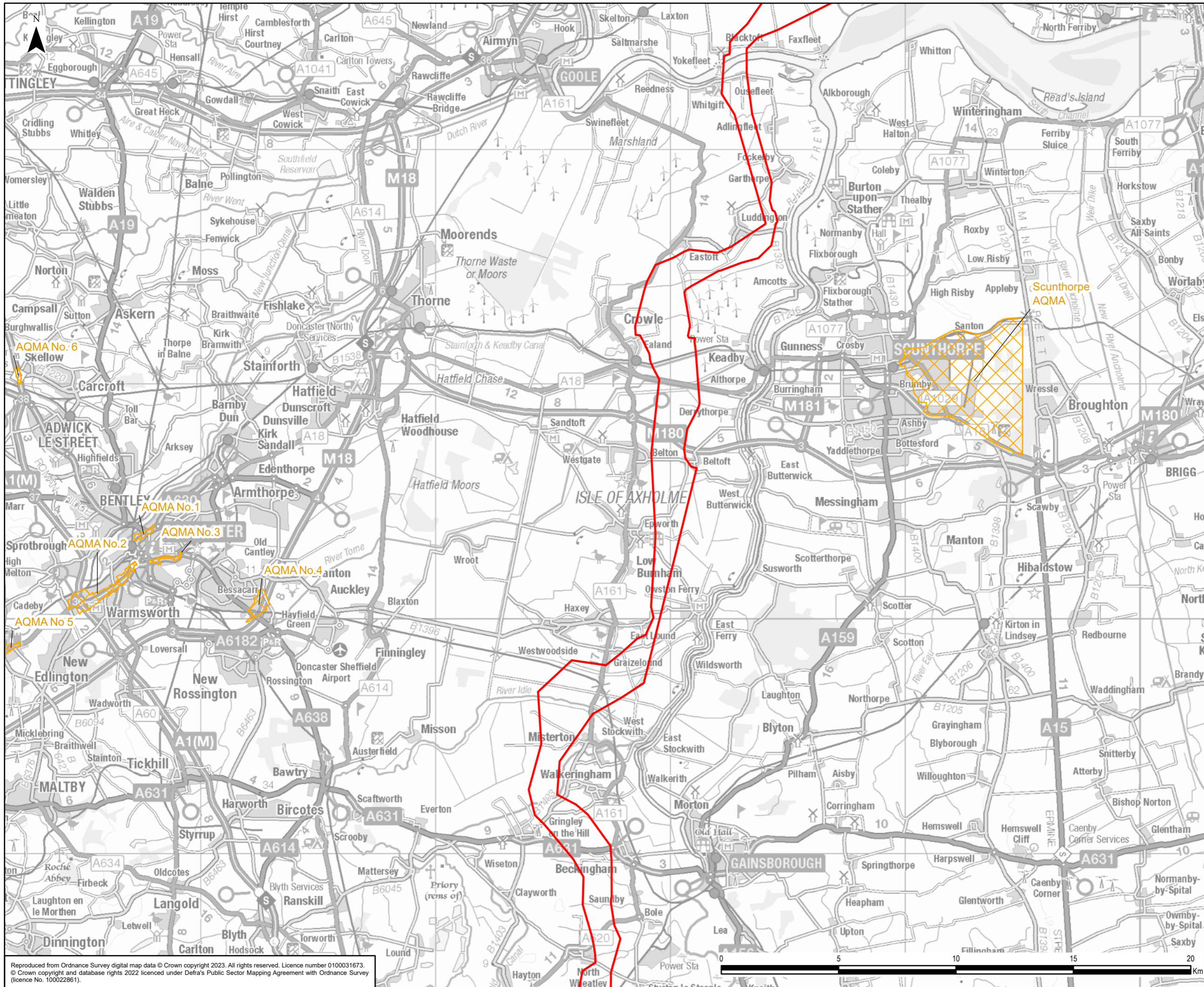
Legend

- Scoping Boundary
- Air Quality Management Areas

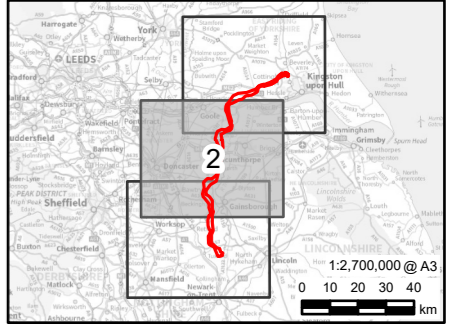


0	29/06/2023	SCOPING REPORT	JH	DF	CB
Rev	Date	Description	GIS	Chk	App
nationalgrid					
Scheme: NORTH HUMBER TO HIGH MARNHAM					
Document Title: AIR QUALITY BASELINE					
Creator:	Date:	Checker:	Date:	Approver:	Date:
JH	29/06/2023	DF	29/06/2023	CB	29/06/2023
Document Ref:	Scale:	Format:	Sheets:	Rev:	
14.2	1:150,000	A3	1 OF 3	0	

Reproduced from Ordnance Survey digital map data © Crown copyright 2023. All rights reserved. Licence number 0100031673.
 © Crown copyright and database rights 2022 licenced under Defra's Public Sector Mapping Agreement with Ordnance Survey (licence No. 100022861).



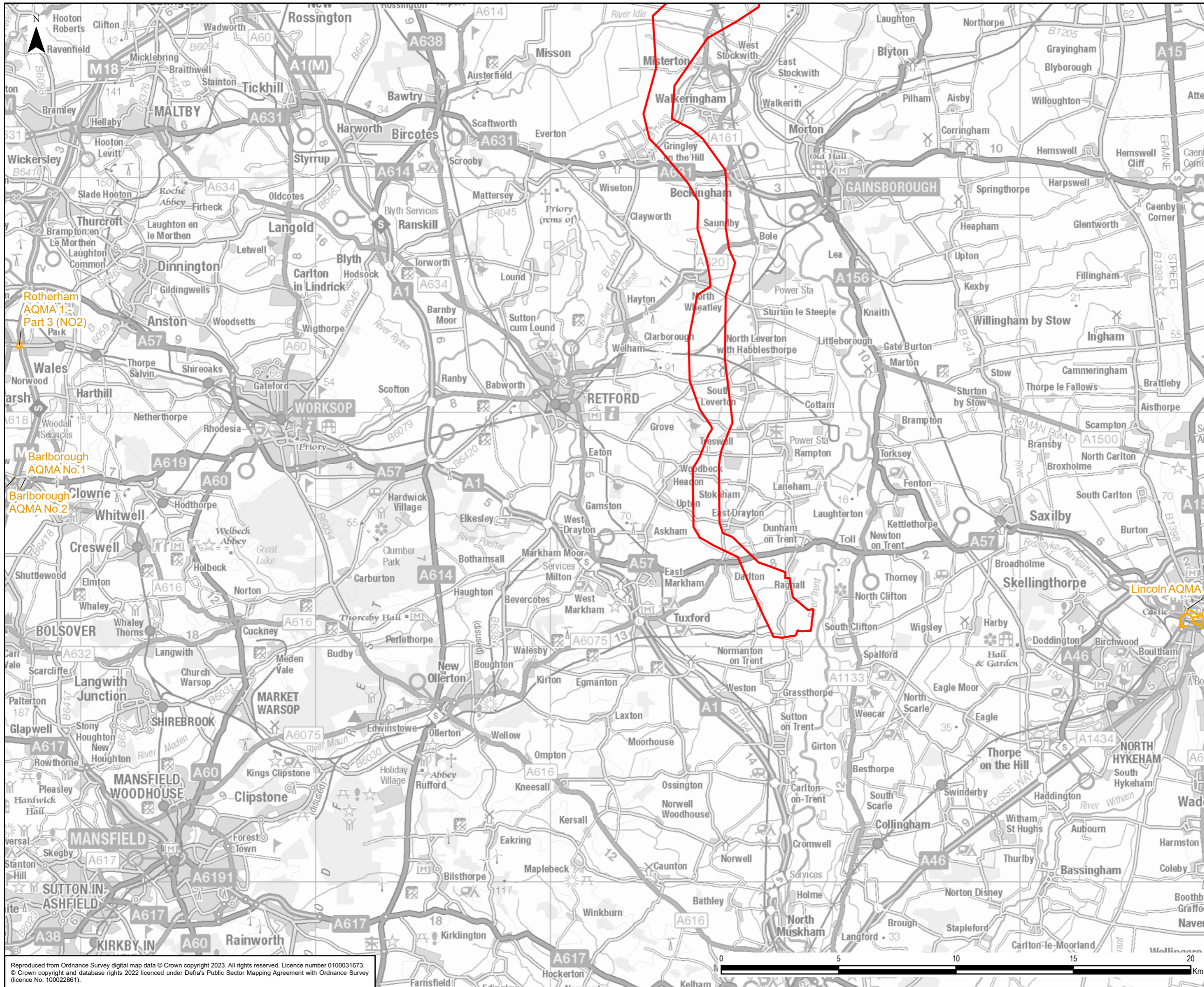
- Legend**
- Scoping Boundary
 - Air Quality Management Areas



0	29/06/2023	SCOPING REPORT	JH	DF	CB
Rev	Date	Description	GIS	Chk	App

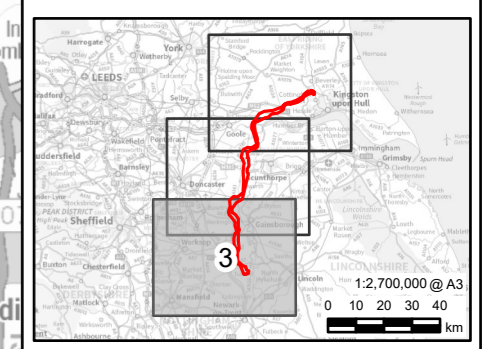
nationalgrid					
Scheme: NORTH HUMBER TO HIGH MARNHAM					
Document Title: AIR QUALITY BASELINE					
Creator:	Date:	Checker:	Date:	Approver:	Date:
JH	29/06/2023	DF	29/06/2023	CB	29/06/2023
Document Ref:	Scale:	Format:	Sheets:	Rev:	
14.2	1:150,000	A3	2 OF 3	0	

Reproduced from Ordnance Survey digital map data © Crown copyright 2023. All rights reserved. Licence number 0100031673.
 © Crown copyright and database rights 2022 licenced under Defra's Public Sector Mapping Agreement with Ordnance Survey (licence No. 100022861).



Legend

- Scoping Boundary
- Air Quality Management Areas



0	29/06/2023	SCOPING REPORT	JH	DF	CB
Rev	Date	Description	GIS	Chk	App
nationalgrid					
Scheme: NORTH HUMBER TO HIGH MARNHAM					
Document Title: AIR QUALITY BASELINE					
Creator:	Date:	Checker:	Date:	Approver:	Date:
JH	29/06/2023	DF	29/06/2023	CB	29/06/2023
Document Ref:	Scale:	Format:	Sheets:	Rev:	
14.2	1:150,000	A3	3 OF 3	0	

Reproduced from Ordnance Survey digital map data © Crown copyright 2023. All rights reserved. Licence number 0100031673.
 © Crown copyright and database rights 2022 licensed under Defra's Public Sector Mapping Agreement with Ordnance Survey (licence No. 100022861).